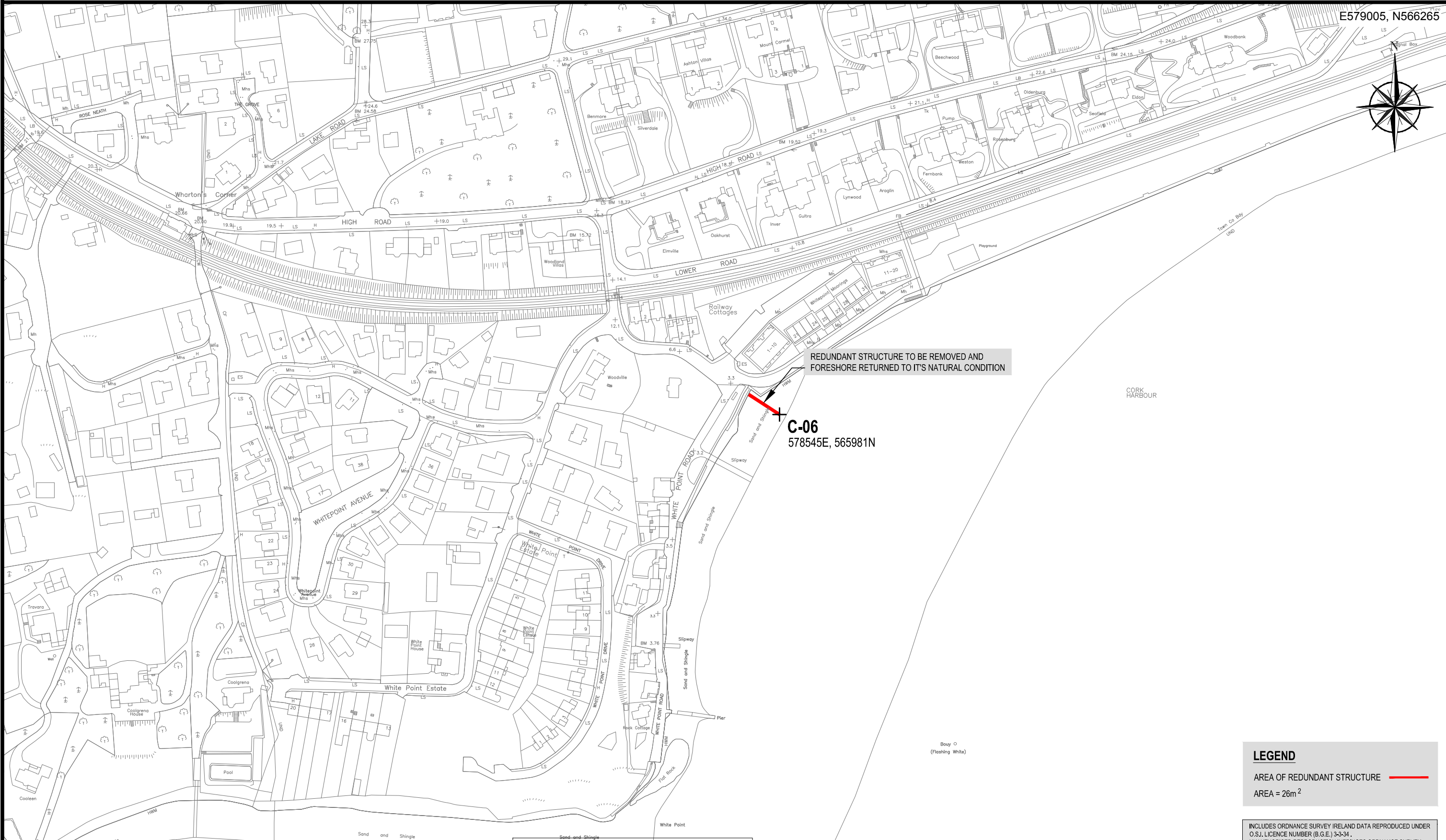



CORK LOWER HARBOUR MAIN DRAINAGE PROJECT - FORESHORE LICENCE MAP ( File No. FS 006657 )

E579005, N566265




REDUNDANT STRUCTURE TO BE REMOVED AND  
FORESHORE RETURNED TO ITS NATURAL CONDITION

**C-06**  
578545E, 565981N

**LEGEND**  
AREA OF REDUNDANT STRUCTURE —  
AREA = 26m<sup>2</sup>

INCLUDES ORDNANCE SURVEY IRELAND DATA REPRODUCED UNDER O.S.J. LICENCE NUMBER (B.G.E.) 3-3-34.  
UNAUTHORISED REPRODUCTION INFRINGES ORDNANCE SURVEY IRELAND AND THE GOVERNMENT OF IRELAND COPYRIGHT.

E578015, N565670

Yours faithfully,  
  
**Shane Cosgrove**  
Chartered Engineer, Senior Project Manager  
for NICHOLAS O'DWYER LTD.

REV	DATE	DESCRIPTION	D	C	A



<b>PRELIMINARY</b>			
COPYRIGHT RESERVED - THIS DRAWING IS NOT TO BE USED FOR A PURPOSE OTHER THAN THAT FOR WHICH IT HAS BEEN ISSUED BY NICHOLAS O'DWYER LTD. NOR IS IT TO BE COPIED OR REPRODUCED IN ANY MANNER WITHOUT WRITTEN CONSENT.			
SCALE	DATE	DATE	DATE
1 : 2,500	29.07.16	29.07.16	29.07.16
DRAWN	CHECKED	APPROVED	
D. Smithers	S. Cosgrove	J. Power	
DRAWING NO. 20506-FL-CH-115			REV -

**WHITEPOINT MOORINGS 'A'**  
**C-06**  
**FORESHORE LICENCE MAP**