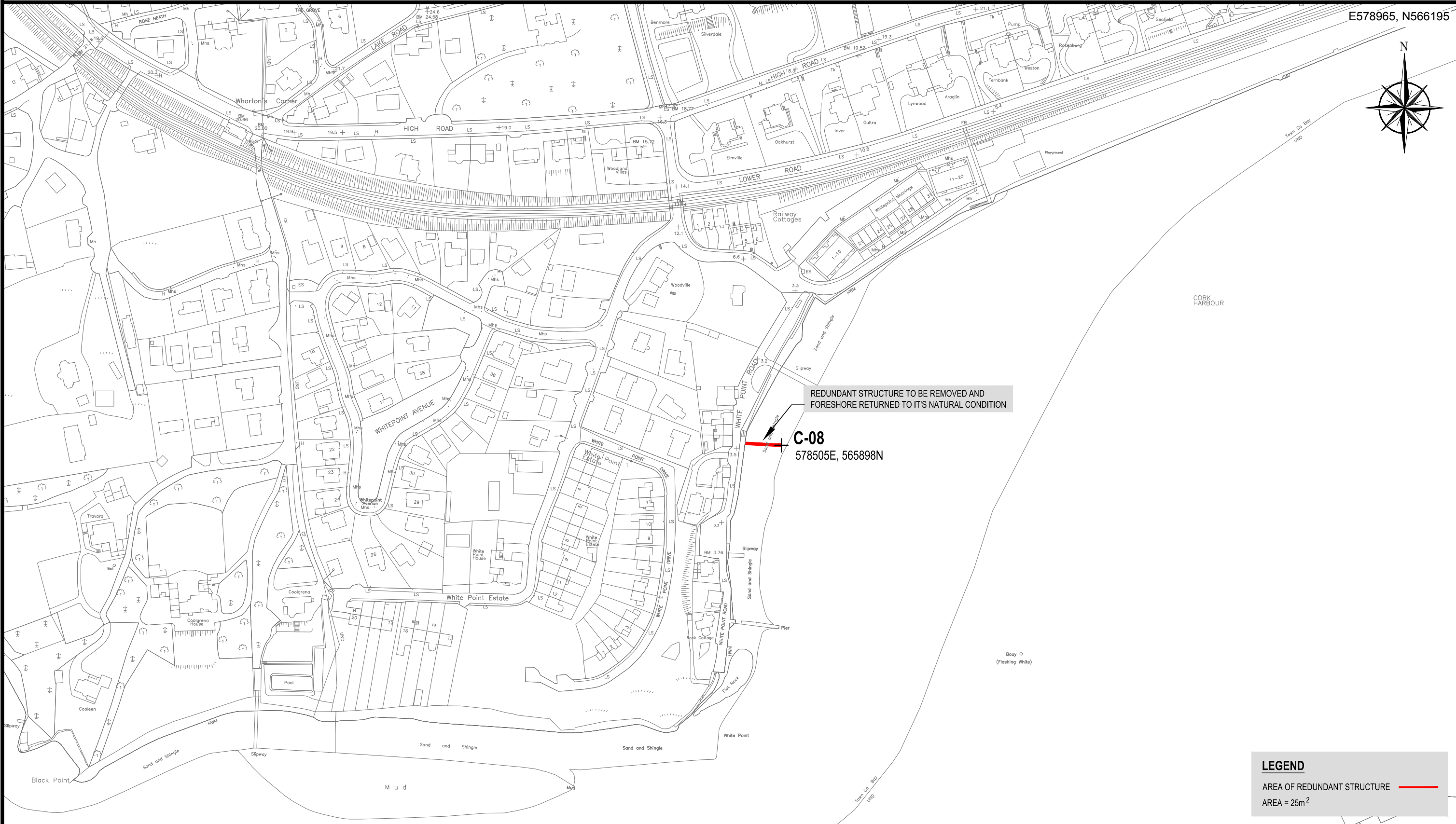



CORK LOWER HARBOUR MAIN DRAINAGE PROJECT - FORESHORE LICENCE MAP (File No. FS 006657)

E578965, N566195




REDUNDANT STRUCTURE TO BE REMOVED AND FORESHORE RETURNED TO IT'S NATURAL CONDITION

C-08
578505E, 565898N

LEGEND
AREA OF REDUNDANT STRUCTURE —
AREA = 25m²

INCLUDES ORDNANCE SURVEY IRELAND DATA REPRODUCED UNDER O.S.J. LICENCE NUMBER (B.G.E.) 3-3-34.
UNAUTHORISED REPRODUCTION INFRINGES ORDNANCE SURVEY IRELAND AND THE GOVERNMENT OF IRELAND COPYRIGHT.

E577975, N565605

Yours faithfully,

Shane Cosgrove
Chartered Engineer, Senior Project Manager
for NICHOLAS O'DWYER LTD.

REV	DATE	DESCRIPTION	D	C	A



Unit E4, Rutgrave Office Park,
Rutgrave Avenue, Dublin 14
T +353 1 296 9000
F +353 1 296 9002
E dubs@nodwyer.com
W www.nodwyer.com



IRISH WATER
Colvill House,
24-26 Talbot Street,
Dublin 1.

TITLE
**WHITEPOINT DRIVE 'D'
C-08
FORESHORE LICENCE MAP**

PRELIMINARY		
COPYRIGHT RESERVED - THIS DRAWING IS NOT TO BE USED FOR A PURPOSE OTHER THAN THAT FOR WHICH IT HAS BEEN ISSUED BY NICHOLAS O'DWYER LTD. NOR IS IT TO BE COPIED OR REPRODUCED IN ANY MANNER WITHOUT WRITTEN CONSENT.		
SCALE 1 : 2,500	DRAWN D. Smithers DATE 29.07.16	CHECKED S. Cosgrove DATE 29.07.16
CLIENT IRISH WATER	APPROVED J. Power DATE 29.07.16	REV -
DRAWING No. 20506-FL-CH-114		